













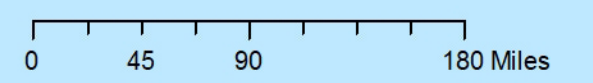
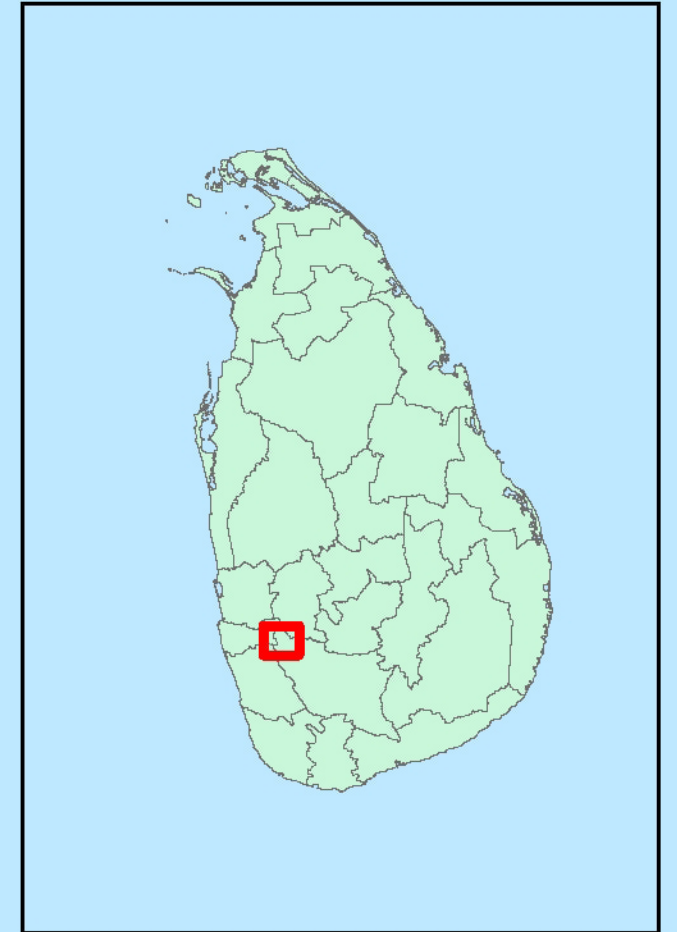
# INUNDATION MAP WITH BOAT DEPLOYMENTS & RESCUE CAMPS

## EHELIYAGODA DIVISIONAL SECRETARIAT AREA

YEAR 2017



-  School
-  Police Station
-  Hospital
-  Proposed Boat Deployment
-  DSD Office
-  Rescue Places
-  Stream
-  Secondary Road
-  Main Road
-  Tank
-  Inundation Area
-  GND



Data : Flood extent is shown here against on ground data which effected in May 2017.  
Data collect from 13th to 17 July 2017

Prepared by Sri Lanka Navy - GIS Unit